

ORDINANCE NO. O-16-36

AN ORDINANCE AMENDING THE TRAFFIC CONTROL MAP AND THE TRAFFIC CONTROL FILE TO CREATE A NO PARKING ZONE ON NORTH SOUTH STREET

WHEREAS, for the health, safety and welfare of the citizens of the City of Wilmington, the Council finds that the Traffic Control Map and the Traffic Control File should be amended.

BE IT ORDAINED BY THE COUNCIL OF THE CITY OF WILMINGTON, STATE OF OHIO:

Section 1. That the traffic Control Map and the Traffic Control File for the City of Wilmington be, and the same hereby are, amended to provide as follows:

(A) That a no parking zone be created on the east side of North South Street from the intersection of Lorish Avenue and North South Street, continuing in a southerly direction for a distance of 113 feet to a point; represented and identified in the map attached hereto and made a part hereof as "**Exhibit A.**"

Section 2. That the Traffic Control Map and the Traffic Control File for the City of Wilmington be, and the same hereby are, ratified and republished except as herein expressly amended.


Section 3. That this ordinance shall be in full force and effect from and after the earliest period allowed by law.

Passed this 2nd day of June, 2016.




President of Council

ATTEST:




Clerk of Council

Approved by me this 2nd day of June, 2016.



Mayor



Legend
Proposed 'No Parking'

0 12.5 25 50 75 100 Feet

Proposal to Designate ~113 ft. of Curb as "No Parking" Exhibit A

0-16-36

